


Discover the Enchanting Trails of Crex Meadows Wildlife Area: A Wisconsin Hiking Adventure

Nestled in the heart of Wisconsin's scenic countryside, Crex Meadows Wildlife Area beckons hikers with its pristine wilderness, tranquil lakes, and abundant wildlife. Whether you're a seasoned hiker or just starting your outdoor adventures, this vast and diverse landscape offers an unforgettable day trip experience. In this comprehensive guide, we'll take you on a journey through Crex Meadows' enchanting trails, providing all the essential information you need to plan your hike.



Hittin' the Trail: Day Hiking Crex Meadows Wildlife Area (Hittin' the Trail-Wisconsin) by Rob Bignell

★★★★★ 5 out of 5

Language	: English
File size	: 16450 KB
Text-to-Speech	: Enabled
Screen Reader	: Supported
Enhanced typesetting	: Enabled
Word Wise	: Enabled
Print length	: 68 pages



From the towering pines and serene marshes to the winding trails and hidden gems, Crex Meadows is a haven for nature enthusiasts. As you embark on your hike, keep an eye out for white-tailed deer, sandhill cranes, and a myriad of bird species that call this area home. The area's diverse ecosystems, including boreal forests, grasslands, and wetlands, create a

rich tapestry of habitats that support an astonishing array of flora and fauna.

Planning Your Hike

Before you hit the trails, it's important to do your research and plan your hike carefully. Here are some key factors to consider:

- **Trail Selection:** Crex Meadows offers a range of trails with varying lengths and difficulty levels. Choose a trail that matches your fitness level and interests. The area's website provides detailed trail maps and descriptions.
- **Time of Year:** Crex Meadows is open year-round, but the best time to hike is during spring and fall when the weather is mild and the wildlife is most active. Winter hiking is also possible, but be prepared for cold temperatures and snow-covered trails.
- **Weather Conditions:** Always check the weather forecast before your hike and be prepared for variable conditions. Bring appropriate clothing and rain gear, especially if there's a chance of rain.
- **Water and Provisions:** Carry plenty of water and snacks for your hike. There are no water sources along the trails, so it's essential to stay hydrated. Pack snacks that will provide sustained energy, such as trail mix, fruit, or granola bars.
- **Safety Precautions:** Always hike with a companion and inform someone of your itinerary. Wear appropriate hiking shoes and clothing, and be aware of your surroundings. Keep an eye out for wildlife and give them plenty of space.

Exploring Crex Meadows' Trails

Crex Meadows Wildlife Area features a network of well-maintained trails that cater to hikers of all levels. Here are some of the most popular and scenic trails to explore:

- **Crex Meadows Trail (3.5 miles):** This loop trail is a great to the area, offering a mix of forest and wetland habitats. Keep an eye out for white-tailed deer, waterfowl, and songbirds.
- **Round Lake Trail (5 miles):** This moderately challenging loop trail circles Round Lake, providing stunning lake views and opportunities for wildlife sightings. Hikers may encounter beavers, otters, and bald eagles along the trail.
- **Tinker Creek Trail (6.5 miles):** This out-and-back trail follows Tinker Creek, winding through a scenic forest with towering hemlocks and white pines. Hikers can enjoy birdwatching and may spot deer and other wildlife along the way.
- **Headquarters Trail (1.5 miles):** This short loop trail is ideal for a leisurely walk or a quick nature fix. It starts from the visitor center and passes through a variety of habitats, including forest, grassland, and wetland.

Wildlife Encounters

One of the highlights of hiking in Crex Meadows is the opportunity to encounter a wide variety of wildlife. The area is home to over 300 bird species, including sandhill cranes, eagles, owls, and warblers. Hikers may also spot white-tailed deer, black bears, coyotes, and beavers. Be sure to observe wildlife from a distance and avoid disturbing them in their natural habitat.

Respecting wildlife is crucial for maintaining the delicate balance of the ecosystem. Keep your dogs leashed at all times and follow proper trail etiquette to minimize disruption to wildlife.

Hidden Gems and Off-Trail Adventures

Beyond the established trails, Crex Meadows offers hidden gems and opportunities for off-trail adventures for experienced hikers. With over 30,000 acres of wilderness to explore, there are countless possibilities for discovery.

Consult with park rangers or experienced hikers to learn about less-traveled trails and off-trail areas. Be prepared for challenging terrain, dense vegetation, and limited signage. Always carry a map and compass, stay aware of your surroundings, and inform someone of your intended route.

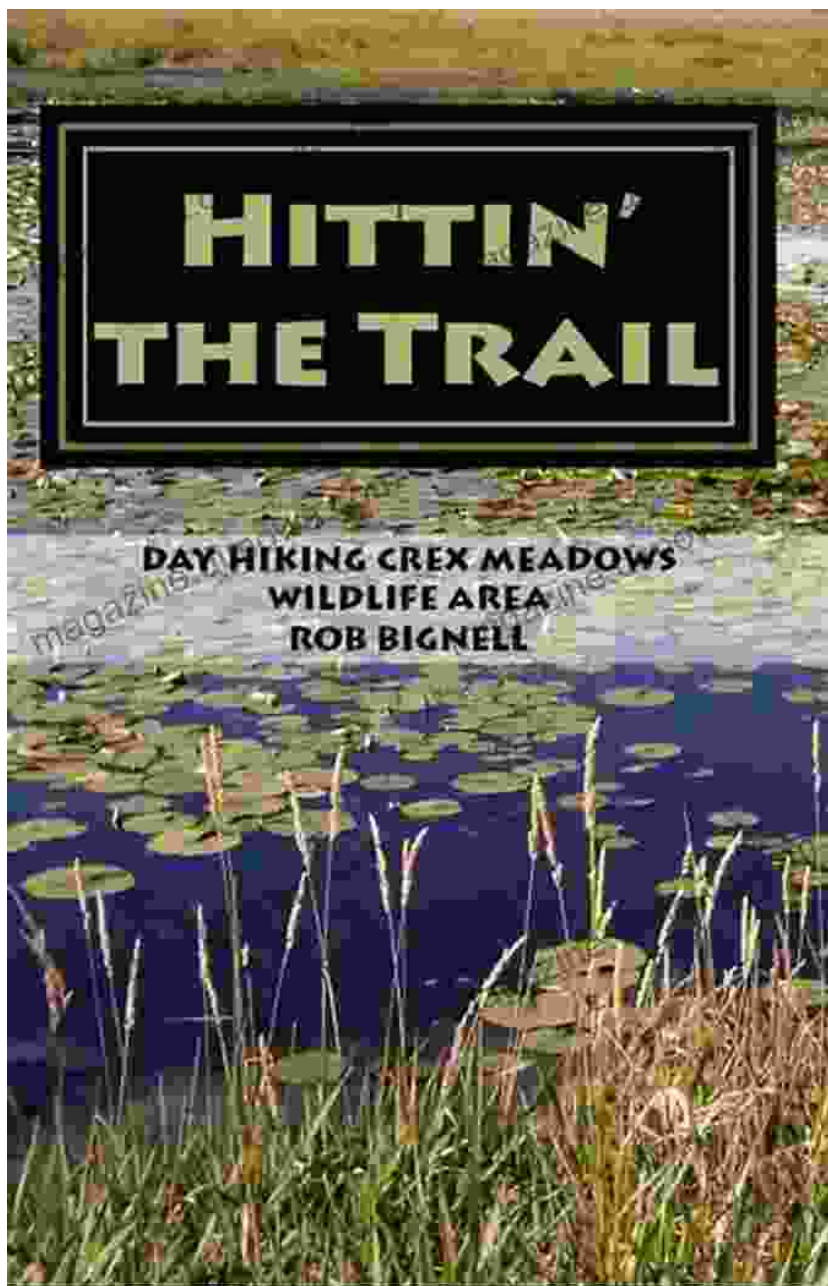
Camping and Lodging

If you're looking to extend your adventure, Crex Meadows offers a variety of camping options. The area features primitive campsites and a modern campground with amenities such as showers, flush toilets, and electrical hookups.

For those who prefer a more comfortable stay, there are several lodging options nearby. The town of Grantsburg, located just outside the wildlife area, offers a range of hotels and motels. Alternatively, you can explore charming bed and breakfasts or vacation rentals in the surrounding area.


Hiking in Crex Meadows Wildlife Area is an unforgettable experience that offers a unique blend of natural beauty, wildlife encounters, and outdoor adventure. Whether you're a seasoned hiker or just starting out, there's a

trail and experience waiting for you in this pristine wilderness. Embrace the tranquility of nature, observe the abundant wildlife, and create memories that will last a lifetime. As you embark on your journey through Crex Meadows, remember to respect the environment, observe wildlife responsibly, and share the trails with fellow hikers. Happy hiking!










Ati M...





Hittin' the Trail: Day Hiking Crex Meadows Wildlife Area (Hittin' the Trail-Wisconsin) by Rob Bignell

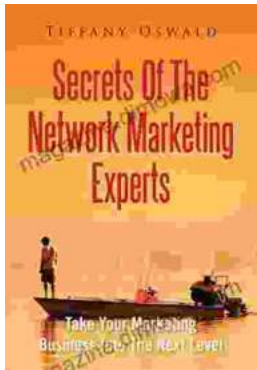
★★★★★ 5 out of 5

Language : English
File size : 16450 KB
Text-to-Speech : Enabled
Screen Reader : Supported
Enhanced typesetting : Enabled
Word Wise : Enabled
Print length : 68 pages

FREE

DOWNLOAD E-BOOK





Take Your Marketing Business Into The Next Level

Are you ready to take your marketing business to the next level? If so, then you need to read this guide. In this guide, you will learn everything...



From Fourier to Cauchy-Riemann: Geometry Cornerstones

From Fourier to Cauchy-Riemann: Geometry Cornerstones is a comprehensive and engaging guide to the fundamental principles of geometry, with a special focus on the Fourier...