

Day Hiking Barron County Wisconsin: Explore the Scenic Trails of Northwest Wisconsin

Nestled in the picturesque northwest corner of Wisconsin, Barron County beckons outdoor enthusiasts with its pristine natural beauty and a plethora of hiking trails that cater to all levels of hikers. This comprehensive guide will take you on a journey through Barron County's most captivating trails, offering detailed descriptions, stunning imagery, and practical tips to enhance your hiking experience.

Trail 1: Ice Age National Scenic Trail





Hittin' the Trail: Day Hiking Barron County, Wisconsin (Hittin' the Trail-Wisconsin) by Rob Bignell

★★★★☆ 4.2 out of 5

Language	: English
File size	: 722 KB
Text-to-Speech	: Enabled
Screen Reader	: Supported
Enhanced typesetting	: Enabled
Word Wise	: Enabled
Print length	: 87 pages
Paperback	: 160 pages
Item Weight	: 1.17 pounds
Dimensions	: 8.5 x 0.38 x 11 inches



The Ice Age National Scenic Trail is a 1,200-mile footpath that traverses the state, following the path of the last continental glacier. Barron County boasts a significant portion of this epic trail, with over 100 miles passing through its diverse landscapes. Hikers can choose from numerous trail segments that range from easy to challenging, winding through hardwood forests, prairies, and glacial formations.

Trail 2: Yellow River Forest Managed Forest Trails



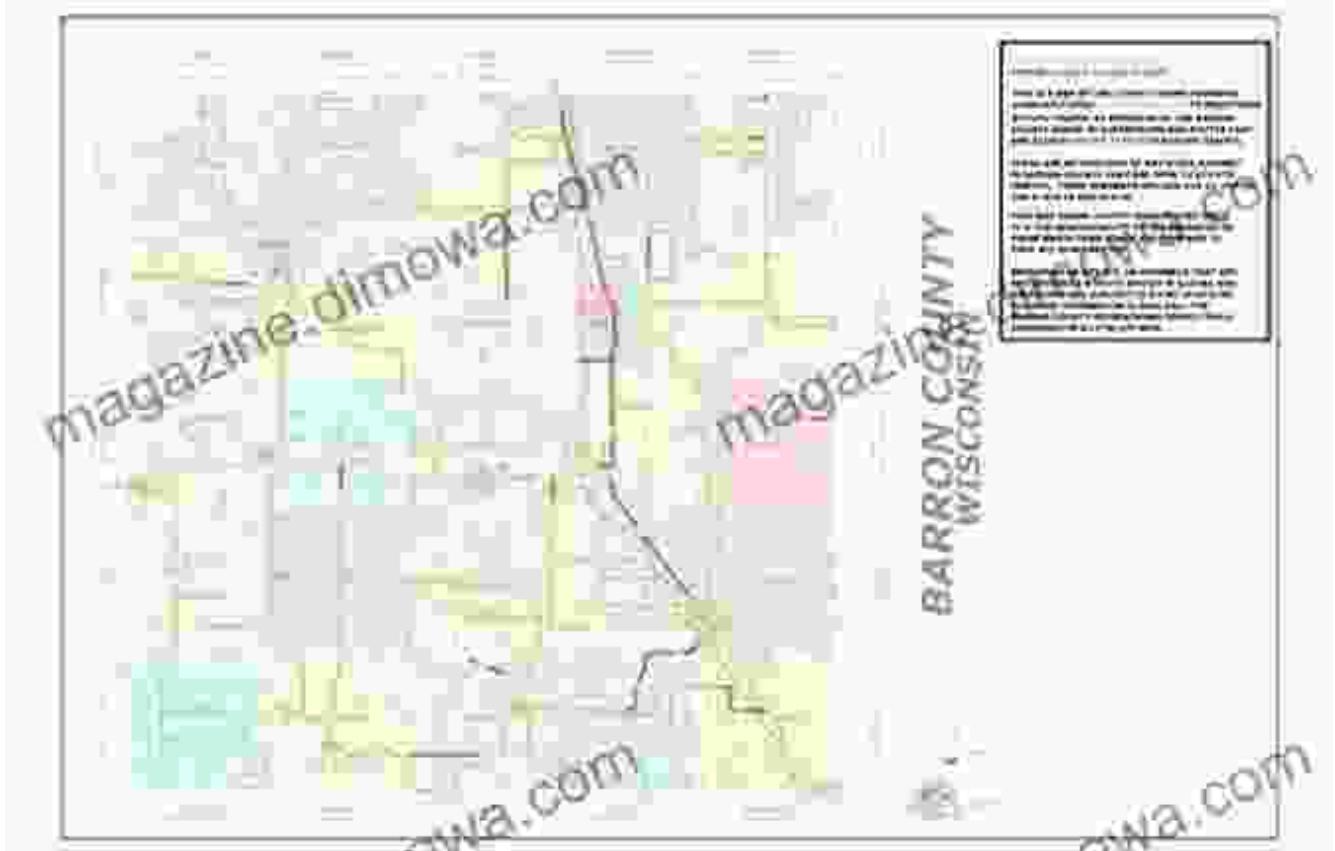
The Yellow River Forest Managed Forest Trails offer a network of well-maintained paths that meander through towering pines and along the scenic Yellow River. The moderate-difficulty trails vary in distance, with options for both day hikes and backpacking adventures. Hikers can admire the cascading waterfalls, towering cliffs, and abundant wildlife that call this forest home.

Trail 3: Red Cedar State Trail



The Red Cedar State Trail is a former railroad bed that has been transformed into a 14-mile paved trail perfect for walking, biking, or rollerblading. The trail follows the Red Cedar River Valley, offering picturesque views of the river, rolling hills, and charming small towns along the route. It is an excellent option for families and those seeking a more accessible hiking experience.

Trail 4: Hemlock Haven Trail



The Hemlock Haven Trail is a hidden gem located within the Hemlock Haven Wildlife Area. The 1.5-mile loop trail winds through a majestic hemlock forest, crossing bubbling brooks and showcasing towering trees. Interpretive signs along the path provide insights into the area's natural history and diverse ecosystems.

Trail 5: Warren Knowles State Trail



The Warren Knowles State Trail is a challenging but rewarding trail that follows the former Minneapolis, St. Paul & Sault Ste. Marie Railroad line. The 26-mile trail traverses rolling hills, tunnels, and trestle bridges, offering panoramic views of the surrounding countryside. Hikers can opt to tackle the entire trail or choose shorter segments depending on their endurance.

Trail 6: Beaver Creek Reserve Trails



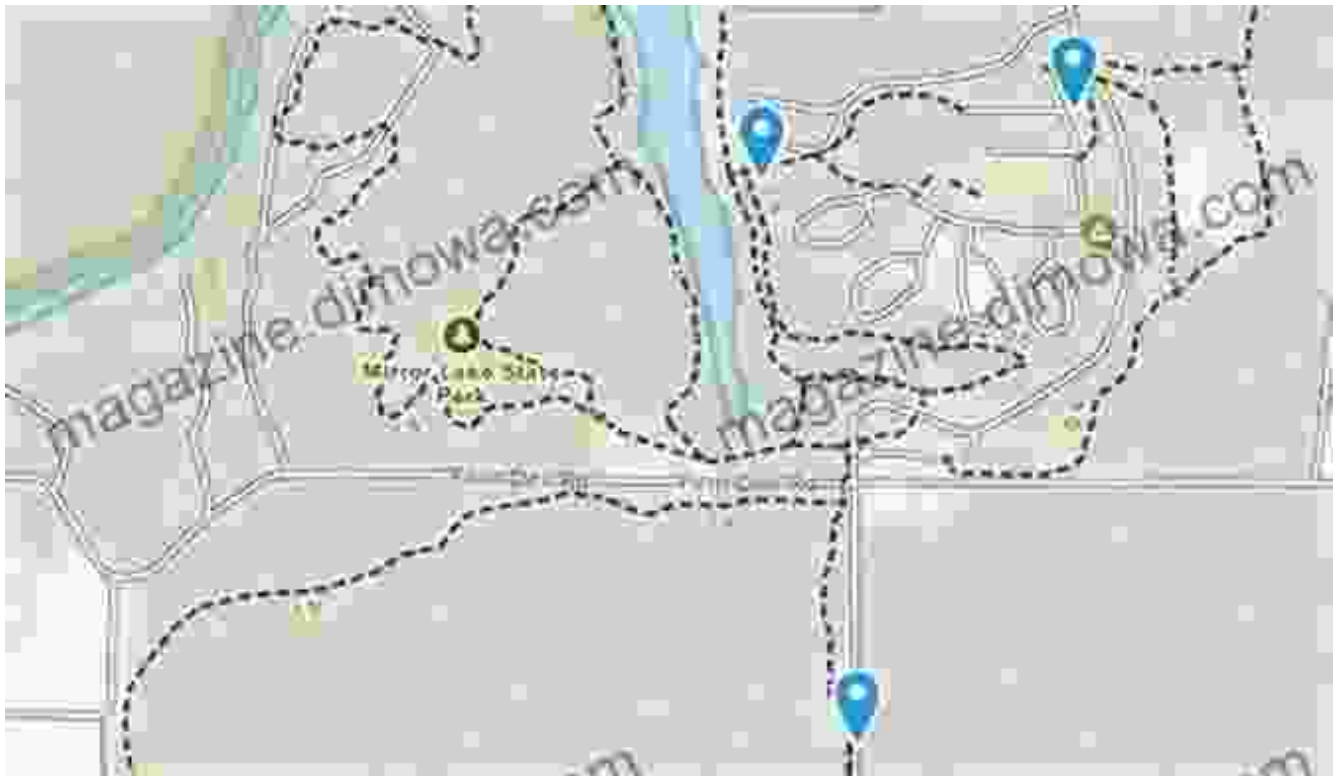
The Beaver Creek Reserve Trails provide a peaceful escape within the Beaver Creek Reserve. The extensive trail system consists of interconnected loops that wind through woodlands, wetlands, and prairies. Hikers can observe a diverse range of flora and fauna, including beavers, otters, and numerous bird species.

Trail 7: Cumberland Forest Park Trails




The Cumberland Forest Park Trails offer a picturesque sanctuary just a short distance from the city of Cumberland. The trails traverse mature hardwood forests, pass by a scenic lake, and provide opportunities for wildlife viewing. Hikers can choose from a variety of interconnected loops to customize their hiking experience.

Trail 8: Mirror Lake State Natural Area Trail



Nestled within the Mirror Lake State Natural Area, the Mirror Lake State Trail is a short but stunning trail that leads to the picturesque Mirror Lake. The 1.5-mile loop trail winds through a hemlock-hardwood forest before reaching the serene lake, renowned for its glassy reflections. Hikers can enjoy a picnic by the lake or venture further into the surrounding natural area.

Trail 9: Yellow Birch Lake Trails



Hittin' the Trail: Day Hiking Barron County, Wisconsin (Hittin' the Trail-Wisconsin) by Rob Bignell

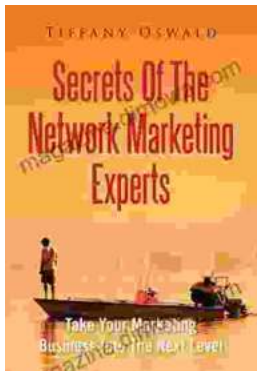
★★★★☆ 4.2 out of 5

Language : English
File size : 722 KB
Text-to-Speech : Enabled
Screen Reader : Supported
Enhanced typesetting : Enabled
Word Wise : Enabled

Print length : 87 pages
Paperback : 160 pages
Item Weight : 1.17 pounds
Dimensions : 8.5 x 0.38 x 11 inches

FREE

DOWNLOAD E-BOOK



Take Your Marketing Business Into The Next Level

Are you ready to take your marketing business to the next level? If so, then you need to read this guide. In this guide, you will learn everything...



From Fourier to Cauchy-Riemann: Geometry Cornerstones

From Fourier to Cauchy-Riemann: Geometry Cornerstones is a comprehensive and engaging guide to the fundamental principles of geometry, with a special focus on the Fourier...